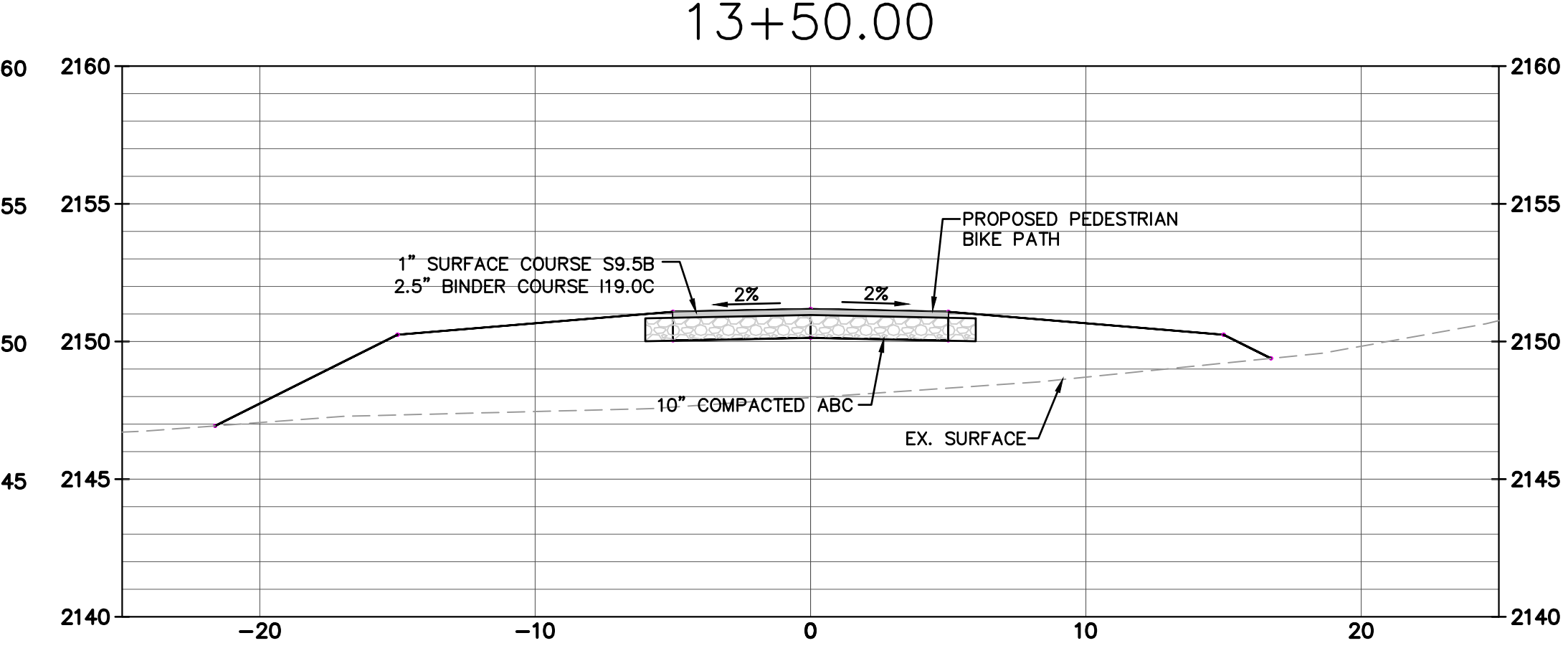
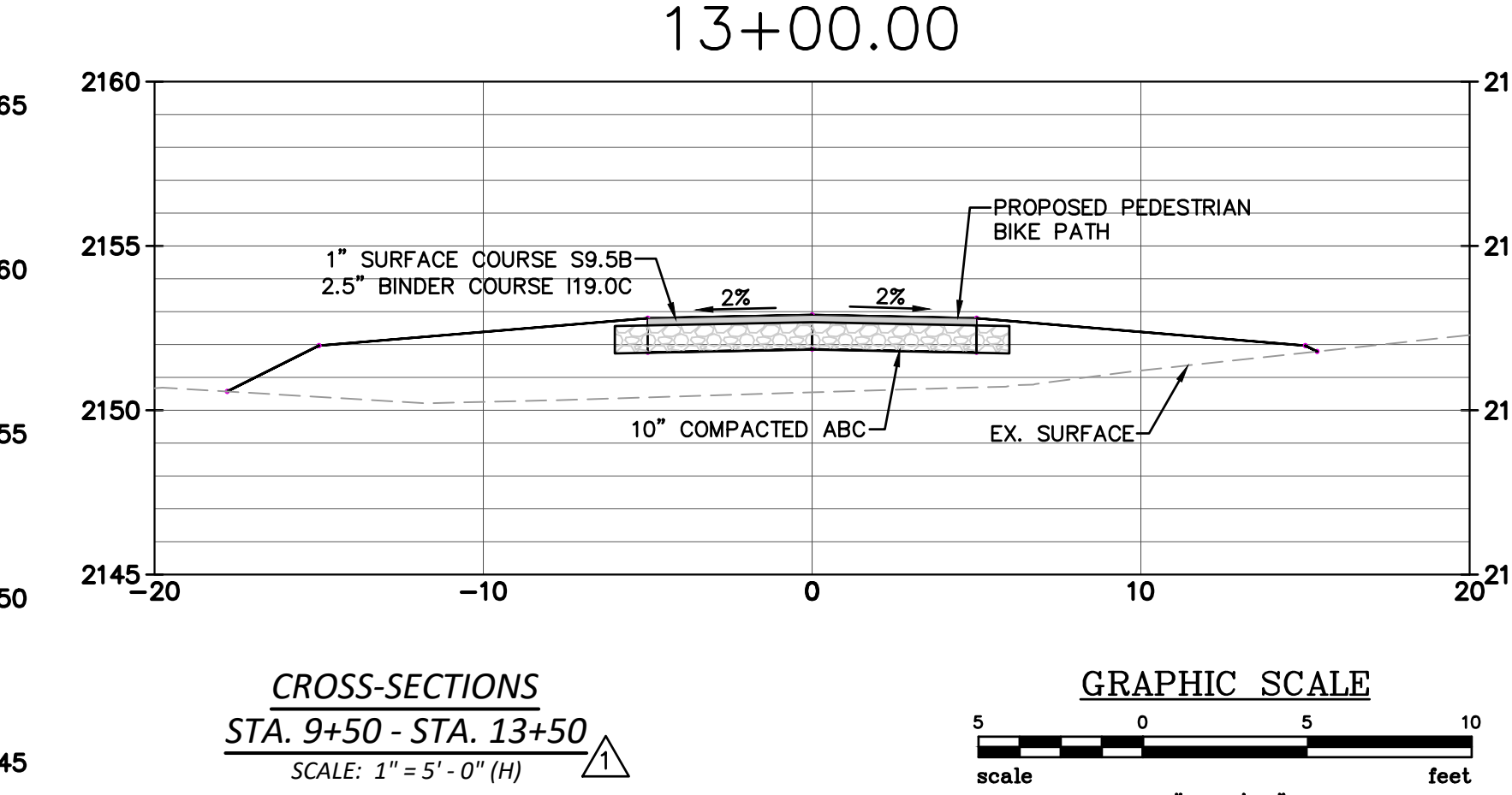
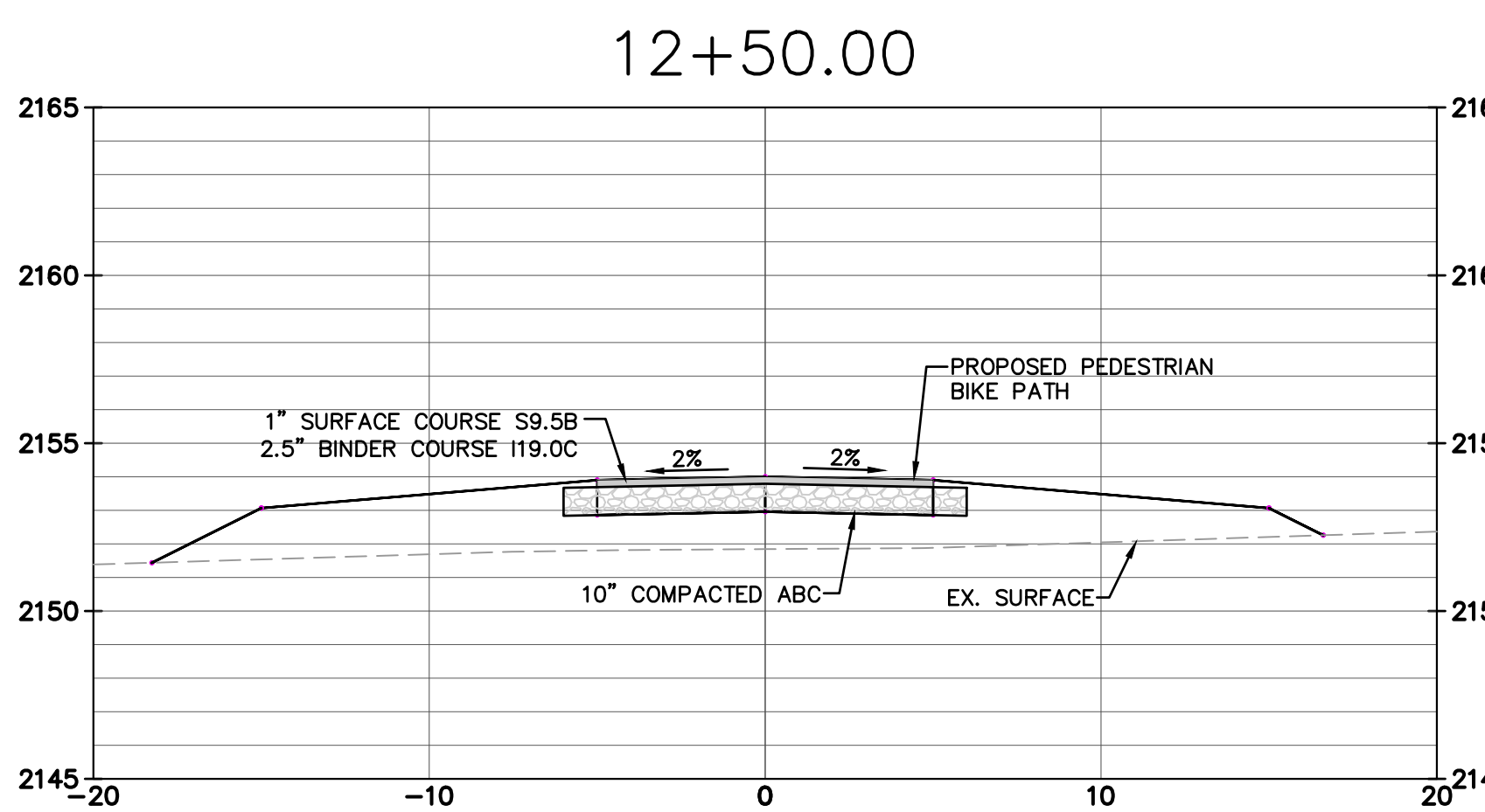
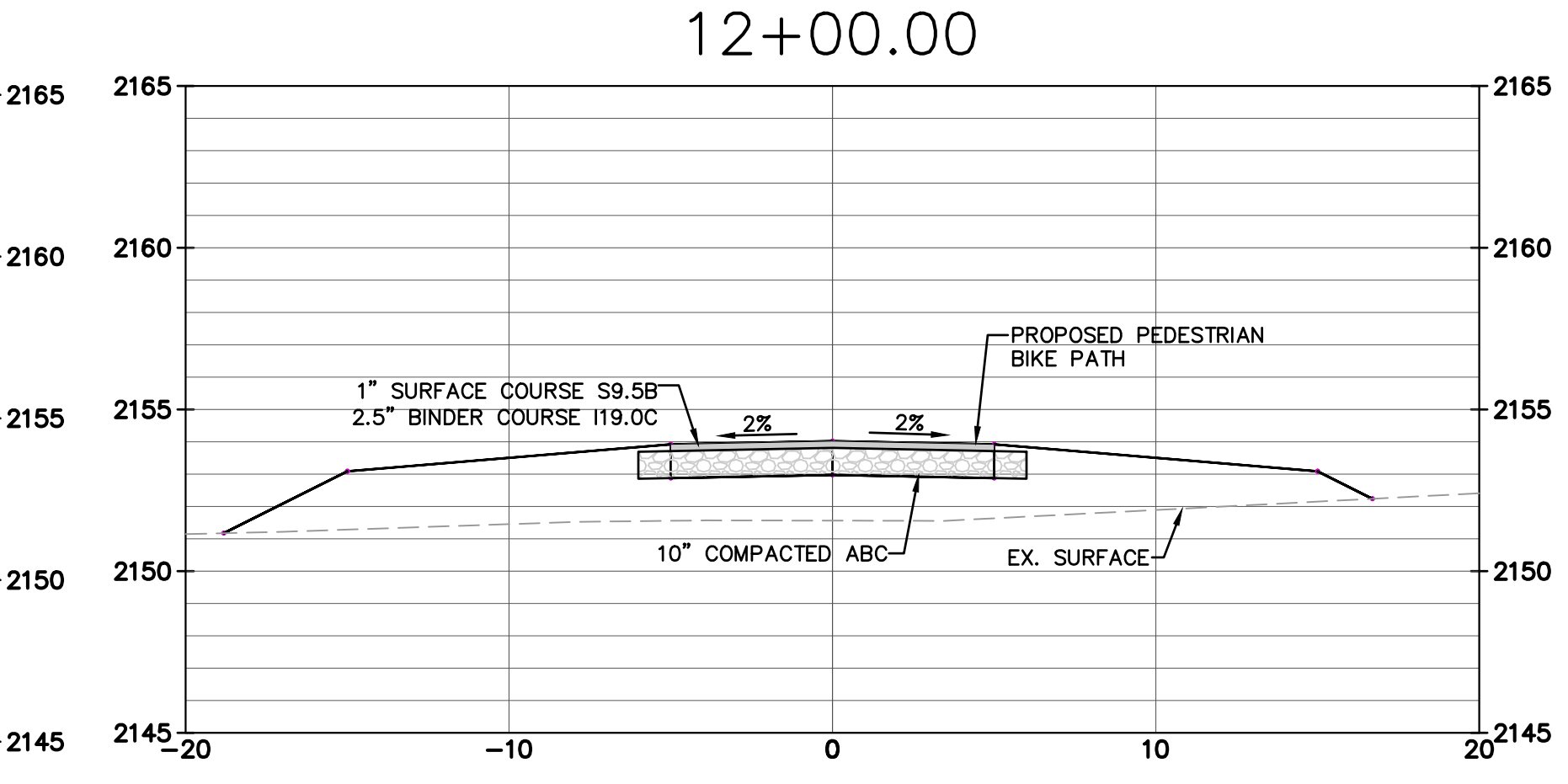
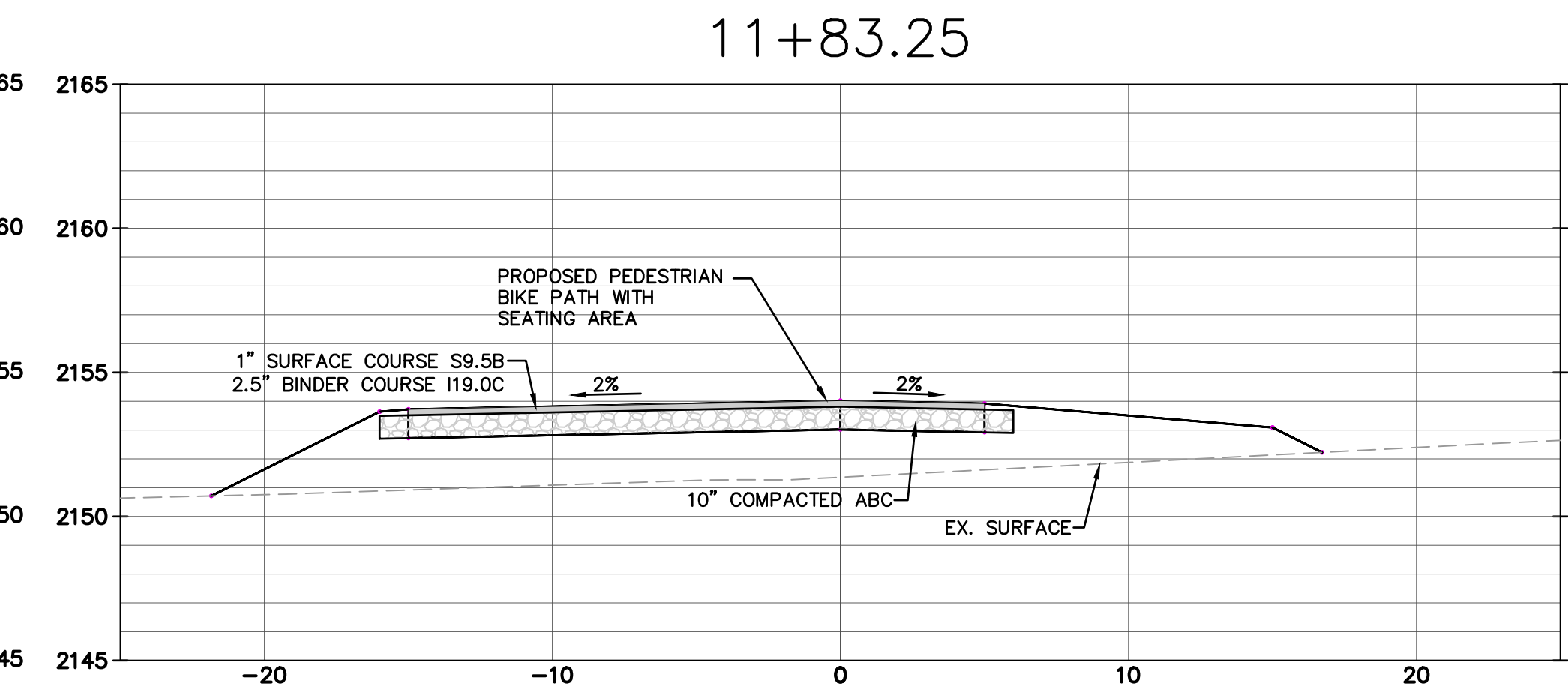
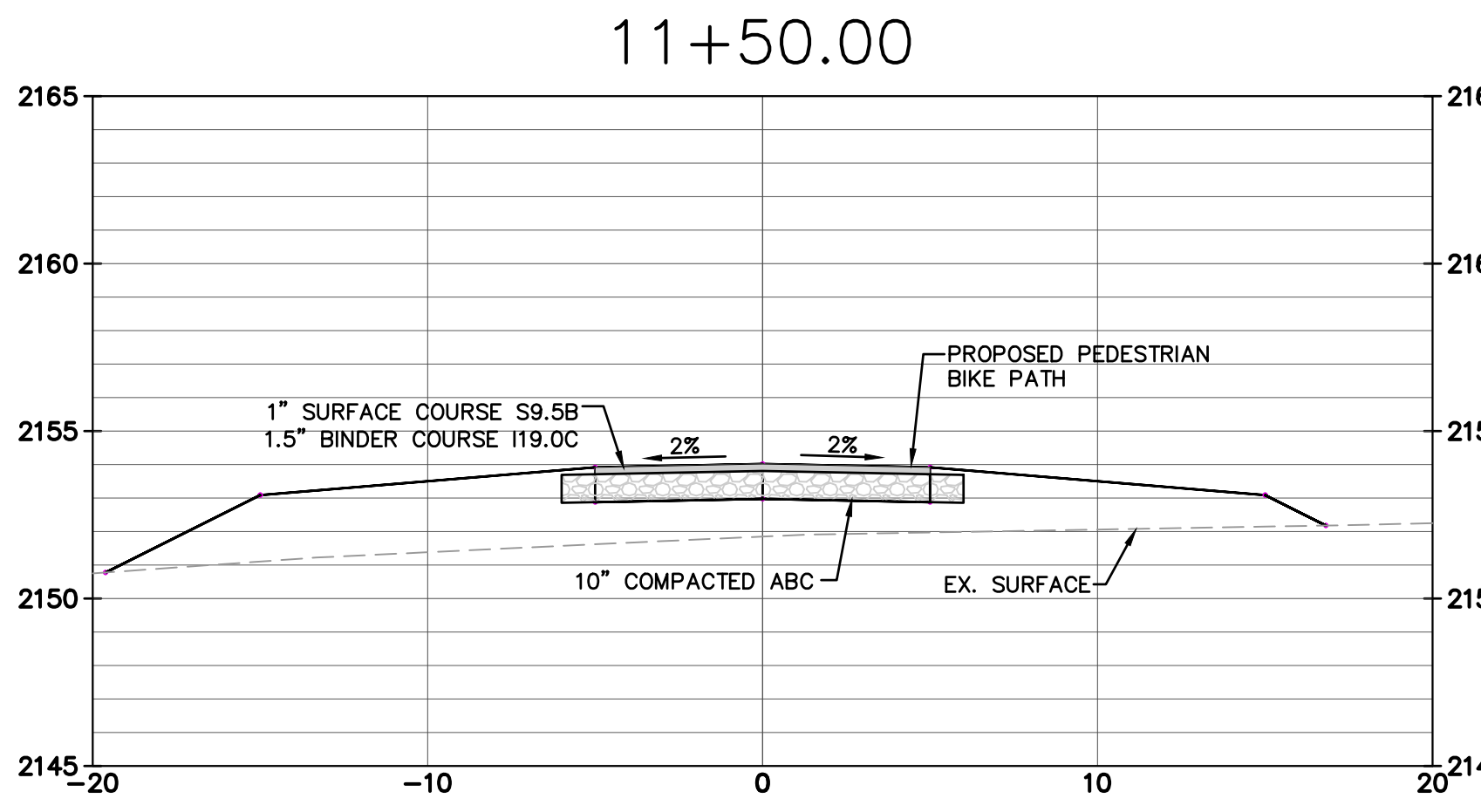
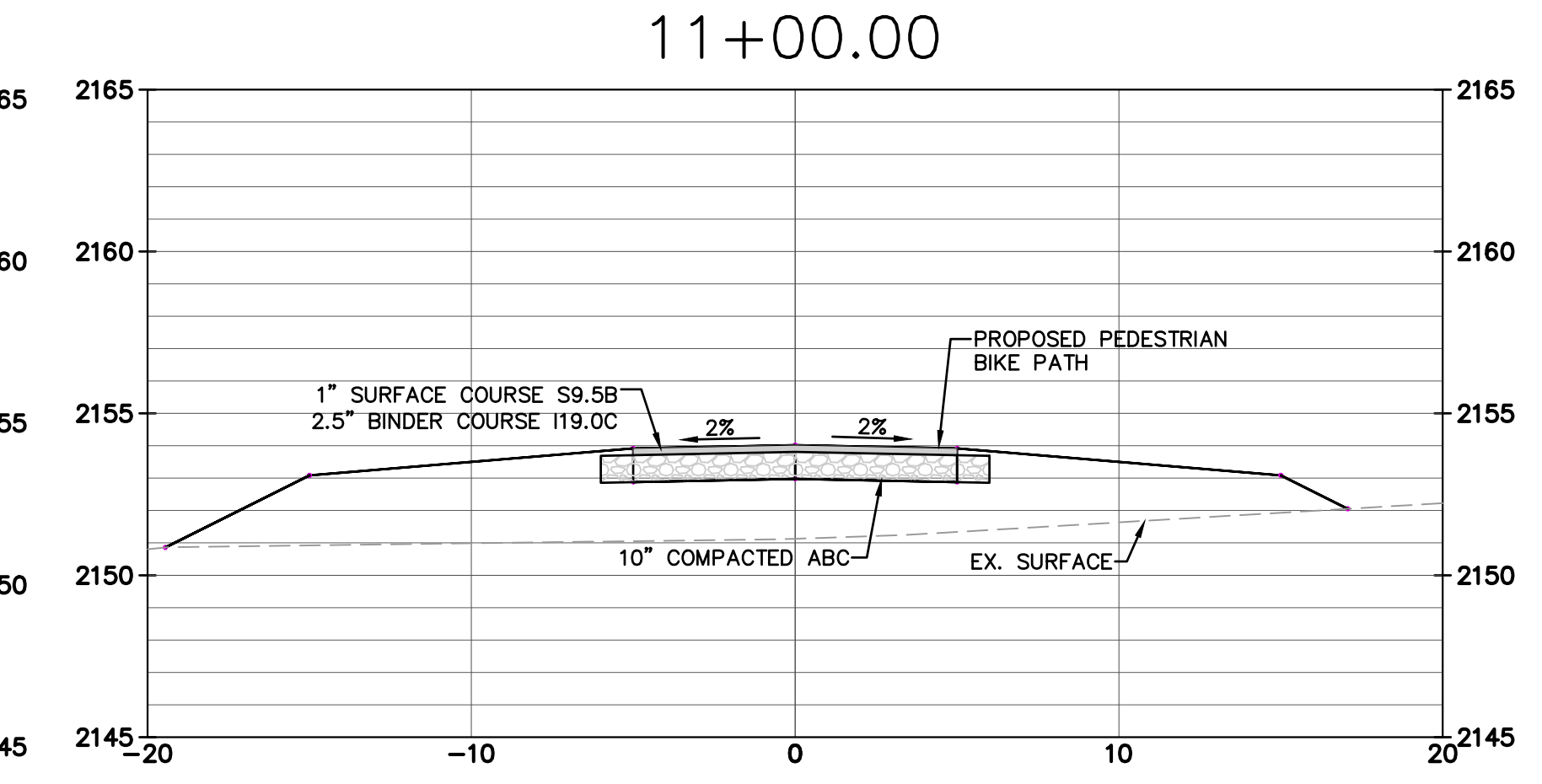
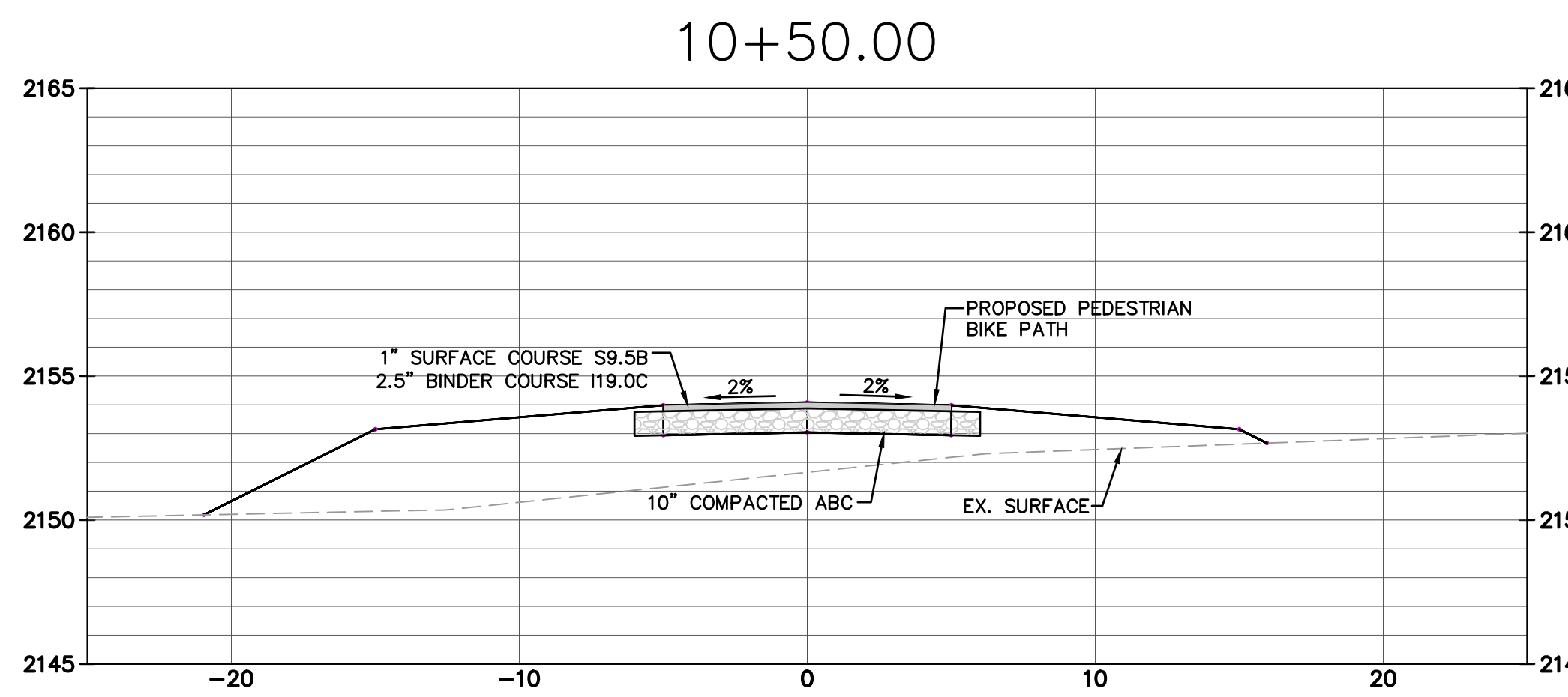
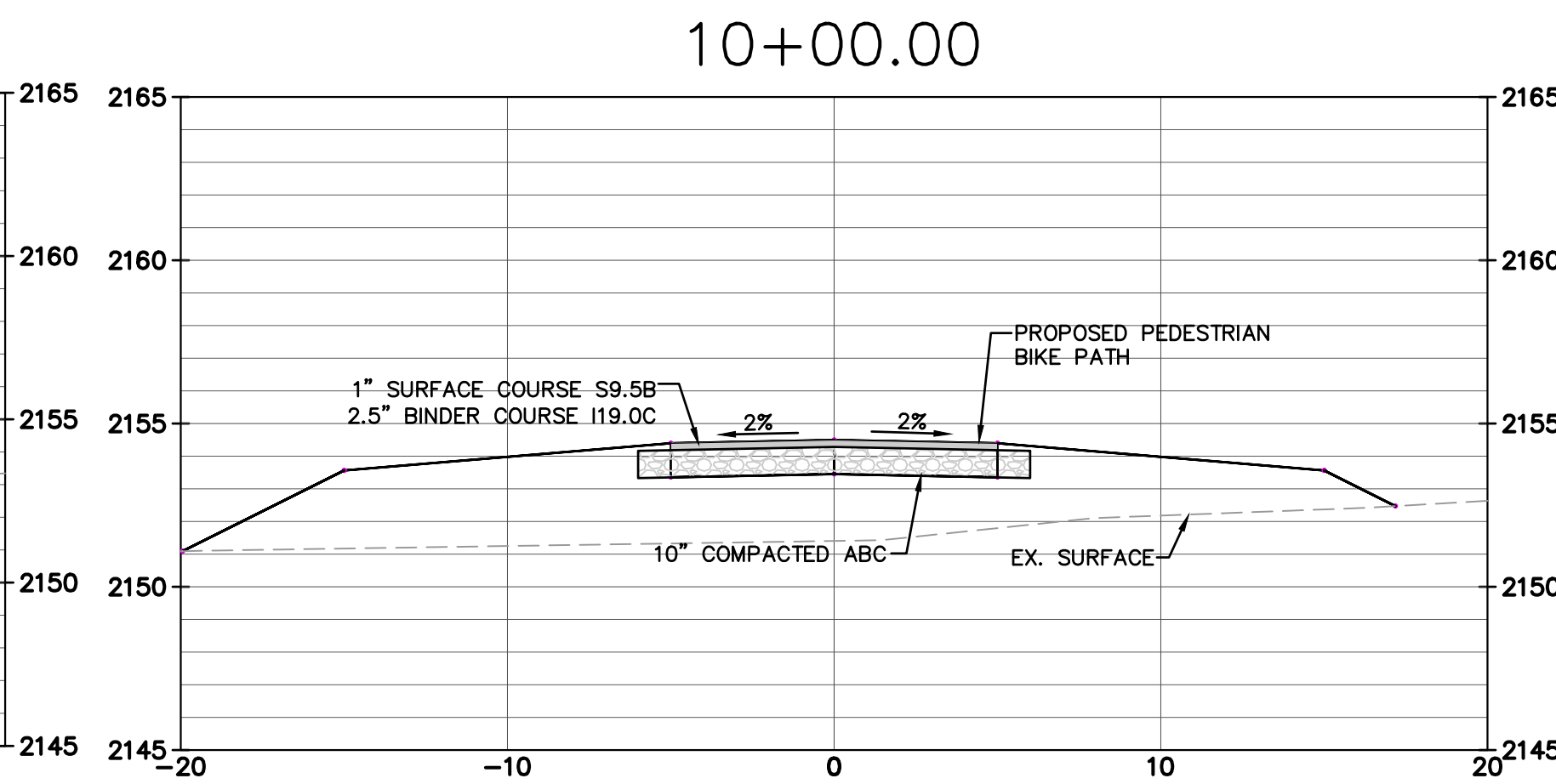
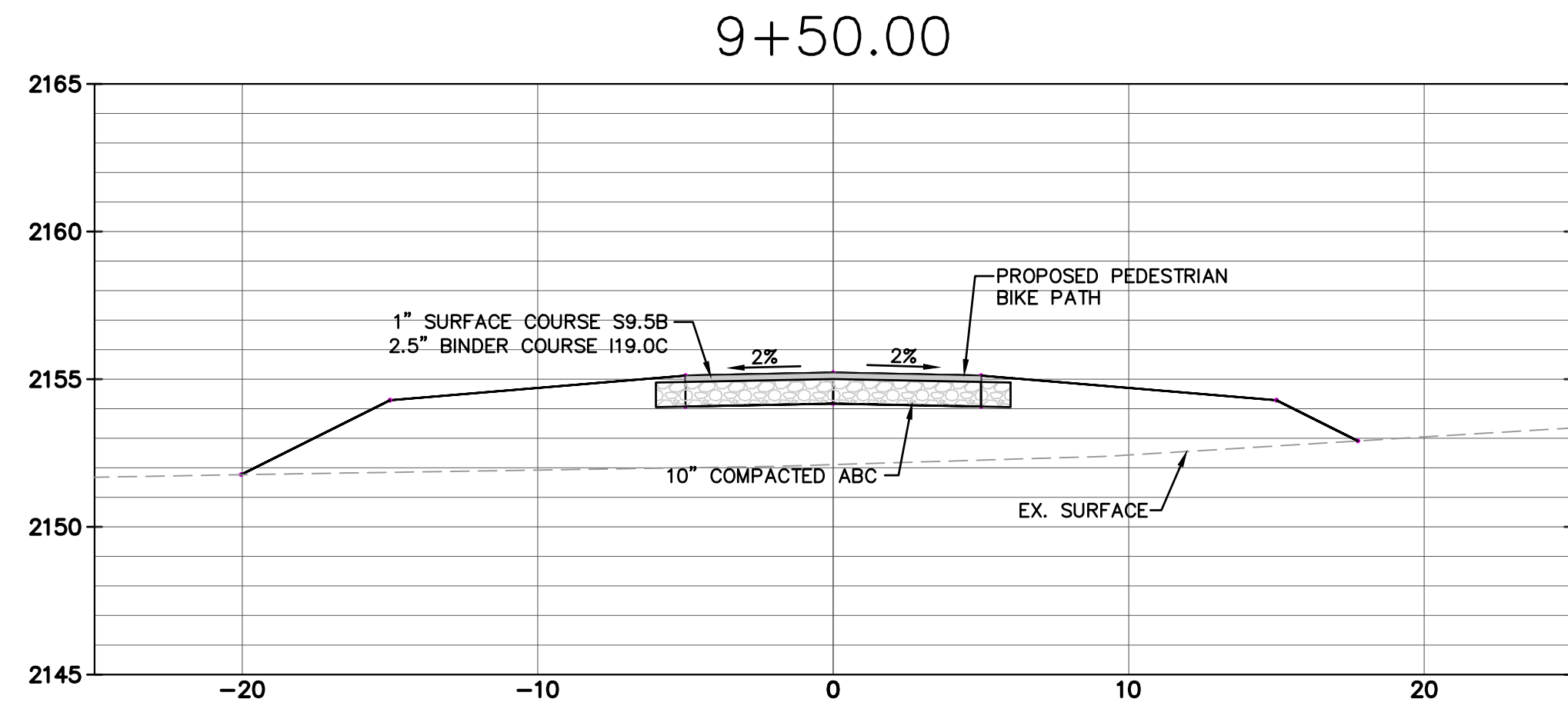
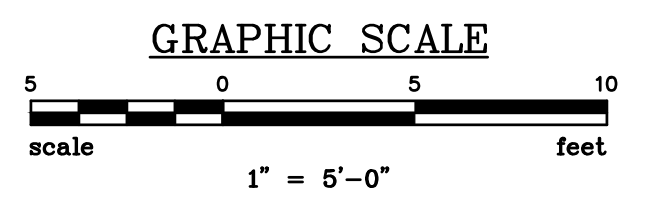


THIS DRAWING IS THE PROPERTY OF SUMMIT ENGINEERING GROUP, INC. AND IS NOT TO BE REPRODUCED OR TRANSMITTED IN ANY FORM OR BY ANY MEANS, ELECTRONIC OR MECHANICAL, INCLUDING PHOTOCOPYING, RECORDING, OR BY ANY INFORMATION STORAGE AND RETRIEVAL SYSTEM, WITHOUT THE WRITTEN PERMISSION OF SUMMIT ENGINEERING GROUP, INC. ANY USE OF THIS DRAWING FOR ANY OTHER PROJECT AND SITE SPECIFICALLY IDENTIFIED HEREIN AND IS NOT TO BE USED ON ANY OTHER PROJECT.

N:\PROJECTS\22017_BREVARD - BIKE PATH\DWG\22017-Base_TANNERY_NGDOT.DWG, 5/28/2023, 9:34:48 AM




CROSS-SECTIONS
 STA. 9+50 - STA. 13+50
 SCALE: 1" = 5'-0" (H)
 1" = 5'-0" (V)



REVISIONS	
NO.	DESCRIPTION
1	REVISED BASED ON 1/14/25 MFC
2	REVISED BASED ON 1/22/24 MFC
3	REVISED BASED ON 1/22/24 MFC
4	REVISED BASED ON 1/22/24 MFC
5	REVISED BASED ON 1/22/24 MFC
6	REVISED BASED ON 1/22/24 MFC
7	REVISED BASED ON 1/22/24 MFC
8	REVISED BASED ON 1/22/24 MFC
9	REVISED BASED ON 1/22/24 MFC
10	REVISED BASED ON 1/22/24 MFC

APPROVALS	
PROJECT ENG.	DATE
AF	
DESIGNED BY:	DATE
AF	
DRAWN BY:	DATE
JK	
CHECKED BY:	DATE
MFC	
APPROVED:	DATE
AF	



8/28/2026

SUMMIT ENGINEERING GROUP, INC.
 ENGINEERS • PLANNERS • SURVEYORS
 9601 Warren H. Abernathy Hwy.
 Spartanburg, SC 29301
 (864)949-1111

SHEET TITLE
CROSS-SECTIONS
 STA. 9+50 - STA. 13+50
 DATE: DEC. 2023 SCALE: AS SHOWN

PROJECT
ESTATE TRAIL PHASE III (TANNERY PROPERTY) FOR THE CITY OF BREVARD, NC
 TRANSLVANIA COUNTY NORTH CAROLINA

N.B. NO.
 REF.
 PROJECT NO.
22017

SHEET
12
 OF

FILE: 22017_Base